SOUTHWEST

RITE AID

MEMO BOOK

60 SHEETS 6 IN. x 4 IN.

0 11822 55579

NO. 55579 OPEN SIDE

55579 48 290 RITE AID PRICE .39

RITE AID CORP.
HARRISBURG, PA. 17105

CANYONLANDS

Cretaceous	Mancos Shale
	Dakota ss
	Morrison
Jurassic	Entrada
	slick rock mem.
— ?? —	Navajo SS
	Kayenta
	Wingate SS
Triassic	Chinle
	shinarump
	Moenkopi
	DE CHELLY (white rim ss)
Permian	organ rock shale
	Cedar Mesa SS
	Cutler

Canyonlands, cont'd

Pennsylvanian - Hermosa group
inc. Evaporites (salt)

Mississippian - Leadville Limestone

Devonian - Ouray ls
Elbert form.

Cambrian - dol + ls

---

pre-C - granite + schist

CAPITOL REEF

cretaceous	- Mesaverde
	Mancos shale
~~wavy line~~	
	Dakota ss
	Morrison
Jurassic	Sommerville
	{ Entrada ss
	{ Carmel (Dewey Bridge
	Navajo ss
—— ?? ——	
	Kayenta
	Wingate ss
Triassic	Chinle
	Moenkopi
	Kaibab
Permian	White Rim ss
	Cedar Mesa ss
	Halgaito shale

ZION - CEDAR BREAKS

Tertiary - Brian head form.
Wasatch ls

Kaiparowits
Wahweap
Cretaceous straight Cliffs ss
Tropic sh
Dakota ss

Carmel
Jurassic ls, ss + sh
Navajo ss

— ?? —

Kayenta
Triassic Moenave / Wingate
Chinle
Moenkopi

Here is my list
of 10 wonderful places

OLD

1. Capitol Reef
2. Flagstaff museum
3. Zion

NEW

4. Havasupai Cañon
5. Organ Pipe Cactus NM
6. Pueblo Bonito (Chaco Cañon)
7. Moab area rock hunting
8. Canyonlands
9. Cedar Breaks
10. Rt 60 PHX ⟷ Socorro (Datil)

10 June

Phoenix

White Tank Regional Park

practically empty campground

groceries · Gila Bend $35

11 June
± 1000 ft

South on Rt 85
To Organ Pipe N.M.
Sonoran Desert 105° F
total range of organ pipe cactus in US is in this park -
Quail curved bill thrasher
Cactus wren
chain fruit cholla
organ pipe cactus
Hower of Saguaro

walked around ~~park~~ camp ground in dark - great sky
warm / hot

leisurely morning - pictures
birds flowers —

12 June

Visitor center - $10 - Flower book
nature trail 2 - cards

South on 85 TO Sonoyta Mexico

hit the fence at the Border - ! WOW !

lunch in Sonoyta - interesting
exch - 600/$1
deathly hot

North on 85 - 22 mile guided auto tour of Mt Ajo
WONDERFUL

East on 86 - Past Kitt Peak

Catalina State Park
Very populous ! + cool after sundown

card to JEM
HCQ

13 June

Spent morning in Tucson - window plus groceries + Laundry

$6 - cards + book de Grazia
$2 cig
→ $2.50
$10.00
park Fee

museum of artwork of T. de Grazia, Arizona artist - 1909 - 1982

back to Park - 106°F
we are dump
took walk on trail with misleading signs. Saw 2 LARGE Jackrabbits.
Mesquite BOSQUE

Catalina St Park 2700 ft.

sound of white turned down

14 June

Drove around park then headed north to Globe - ate lunch at El Capitan pass. Between Globe & Show Low crossed the gorge of Salt R Spectacular (+ hot)
→Mogollon Rim←
Show Low, Arizona
small S.W. town
Forest service park in a Ponderosa forest - beautiful - and surrounded by traffic!

100°F (day) 60°F night ?? 7000 ft
Lakeside Park - US Forest Serv.

Made egg salad in parking lot while Pat went to church! 15 June

North through cattle ranch land - scrubby - occasional streams in valley - green grass miles + miles of fence - not much else - windmills now + then.
Zuman Lake SP for lunch - red mud swallows' nests -
drove thru areas of lava - ss mesas - Zuni land. Town of Zuni. Triple bale ovens. apparent preparations in town several costumed people on street heading toward plaza?
Inscription Rock - people



have been writing names here for 3 centuries + more
El Morro Campground 7200 pinon - juniper scrub

groceries - $37

letter to Alice

16 June

Andy Pat + Betty climbed To top of El Morro - I had quiet "day at home" in parking lot -

drove past malpais, across Rt 40 and N thru incredible scrubland (pin. jun, grama grass, sage) mesas in the distance, road vanishing to a point 21 miles of corrugated washboard. CHACO! incredible!

visited 2 sites + attended campground talk before supper - + before discovering the alt battery is failing - oh well, we coped

Pueblo Bonito

17 June

Chaco! Incredible!
Spent am in Pueblo Bonito. It humbles the mind to think of people living, working, dying here. the layout + masonry is so beautiful, so harmonious it brings me close to tears Lost in a time warp alone with one companion in the cool shade of these ancient rooms time in visitor center well spent - hop in pm + then a hike to the top of the SS. scary, strenuous, but well worth it.

Pueblo Bonito

18 June

Cliff swallows wheel & glide in & out of their cliffside nests
Visited Casa Rinconada in am -
I drove out of canyon and north thru the scrubland
changed drivers when we got to the highway -

Bloomfield, NM

Swimming laundry showers grocery shopping & dinner out

HOA 5300'

card - KM
letter - HMQ's

19 June -

four corners
many vendors - bought
turquoise + watchband

beautiful drive into Navajo
land - good feeling of coming
back to a familiar place

Monument Valley
Navajo tribal Park

20 June

Cady + I walked up high on the butte next to camp-ground — wonderful. The red ss has little pale layers + lenses in it — unoxided (anaerobic deposition?)

drove thru valley trail — rougher than I remembered but just as beautiful — visited the trading post at Oljato

Navajo Tribal Park

cards: Nan Y
Nancy J
M + Jan

21 June

leisurely morning -
2 kinds of senecio
black throated desert sparrow
collected sand had fry bread
bought weaving Yeibichai
from daughter of weaver
(Ham bank)
Mexican Hat + Goosenecks
fine Navajo lunch - lamb
back stew with Indian corn
(delicious) + fry bread
Had a look of Moki Dugway
from bottom - then on
to Moab - too late for
park, stayed commercial
very hot - had shower.

Slickrock Country 5000'
(commercial
camp ground Moab Utah

22 June

Grocery shopping while Pat went to church. Coffee + roll in van then up to Arches for a campsite. Such a hot still day we decided to laze around camp until later in day. Slept + read.

Took trail in late pm - (4 or 5)

Arches NP campsite

23 June

Nature walk to Landscape Arch - didn't go all the way but had fun anyway less the 10" rainfall here - one leafed aspen service berry Utah juniper rock loren
Park visitor center - Moab for lunch + then shopping around HOT saved $80 by not buying anything ——

Arches NP

card - JEM
Copeland
AM
KM
24 June

AM in delicate arch
parking lot, wondered
around chinle (or Morrison?)

potash road
& #128 as far as
Big Bend park
✓ desert varnish

Rain
Moab KOA laundry

25 June

Edge of Cedars museum and ruins - nice exhibits but the gift shop was closed!

Natural Bridges - campground was full -

the area is de Chelly + Organ Shale - mostly the latter in great tree covered slopes - Monument Valley with trees!!

Buffalo Berry

Deer Flat road - neat

26 June

Sprint arm on bridge loop - beautiful as before.

Very hot high

Hall's crossing campground

27 June

Ferry across River at 8am - big breakfast at Marina -

1 Drove to Hanksville - Stopt at Shirley's rock shop dinosaur bone sphere

Slept thru drive to Capitol Reef -

Hot + Logey the rest of the day —

visitors center

invited Florida Vagabond for dinner

Capitol Reef Cmpgd

card: AH
JAQ

28 June

walked grand wash
beautiful scenic - and very
hot + dusty -
drove scenic drive
picture - pet tree in chute
late afternoon I walked
up the trail past orchard
+ halfway up Moenkopi
Sat on rock - serene view
of valley - timelessness
Here you can see the wash
of the stream - in grand
wash it is not so clear -

went to town - not much there!

Capitol Reef

29 June

beautiful drive from Capitol Reef to Red Canyon through miles of Navajo sand dunes, gorges etc

Short stop at Kodachrome basin - interesting but with 12 mi of corrugated road ??

fabulous view of Wasatch as coming up Rt 12 to Red Canon

Red Canyon ≡ Forest
US

3D Scene

walked out from camp-ground. quiet + beautiful found ungulate skull, ~~fish~~ rib, vertebrate all notched hanging on tree ?!?

walked halfway to spectra point - flowers everywhere

10,080 FT 50°F

Cedar Breaks NPS Campground

1 July

pictures down over slope
bluebells, fir trees
a little engine trouble
walked to Alpine pond
bristle cone pine

Kanab - Victorian house

Pat, Betty + I swam in beautiful
lake Powell -

crowded commercial - Wahweap - Lake
Powell

card: SEQ

2 July

Early start to GC - stopped at Glen Canyon dam took side trip to Moenkopi interesting village (Hopi!) with houses built of moenkopi rock Navajo lunch - fry bread + hominy stew -

got to Desert view mid aft - rested awhile + then wandered around gift shop with Betty - boy! I Gambel's quail pin (certainly suffer a lot thinking about thing to buy!)

Desert View - grand canyon

Card PRQ
MBQ

3 July

Left Desert View early (for us) and bopped down South rim stopping at all view points - impressive also Tusayan village.

Cliff rose everywhere blooming

dumped + filled at GC ~~village~~ Village - hordes of people everywhere - fled.
Stopped at Flintstones "bedrock" for lunch.

Long crowded drive to Flagstaff - finally piece + quiet! Sunset Crater camp sounds made by bird feeder

RAIN!! 4 July

Museum of No. Arizona
special Hopi craftsmen
exhibit -
Great museum -

grocery shopping -

camp ground talk
Volcanoes + plants
Sunset Crater Campground

5 July

great day - sunset crater trail in am and on to Wupatki

Apache plume

the hummingbirds are fantastic - broad tailed + rufous -

campground talks -
"Rock Art"

Sunset Crater 7000 ft

6 July

Stopped in Flagstaff for church

Mogollon Rim

drove thru Oak Creek Canyon. Spectacular down thru Paleozoic Seds. ponderosa -

Stopped in Sedona - throng of shoppers.

Tlaqueplaque - lunch shopped a bit

walked to Verde River

summer tanagers

Dead Horse Ranch State Park 3300 ft

7 July

To Jerome - old mining
Town - 1880-1953 -
Steep on hillside

desert willow - flowers &
beans look like catalpa
leaves look like willows —

a beautiful peaceful
place - mesquite grove
Dead Horse

8 July

Stopped at Sedona
Food at Grass

Stop at Jerome on way out of town - it *is* a charming place! Rt 89A is spectacular

the rest of the day was a drive getting to Phoenix hot HOT HOTTER why would anyone want to live here?

Saguaro cacti as we come down off the mountains

Best Western motel - 600 the night was hot and the stars are ~~[illegible]~~ DIM

Buffalo berry



one seed
orange juice

Roll #7
GC - Sunset

June 86

- Mercury + Venus - West
- Mars - Sagittarius
- Jup. - bet Capricorn + Aquarius
- Saturn - near Antares in Scorpius

Uranus. Ophiuchus near Scorpius

Sunset crater
16" rain annual

Sierra Sinagua - mountain without water - (San Francisco)
Sinagua culture contemporaneous with Anasazi but with notable differences —

small bottle

Entrada sand is small grained faceted, frosted well sorted suggesting desert origen.

Dewey Member - mud & silt - soft

uranium ore - carnotite

CH Sym
45° / lower CH spring / curve on col B



petroglyphs - Colo R S. Moab
San Rafael Fremont culture
600 ad → 1300 ad
& bodies, shields
horns

Indian Creek (Park)
Nav
Kayeta
Wupata

Shark teeth (Venice)
courtesy Tom Bracken
master vagabond

Mary E. J. Colter
designed for Harvey
1902 - 04 & 06

grass	$5
porch	$5
mice	$6.35
car	$5

6/10	. groceries	$35.00
6/12	- flower book, etc	12.00
6/13	cards	6.00
	cig	2—
	laundry	2.50
	park fee	10.00
6/15	groceries	37.00
6/16	books	$13.00
6/17	cards	2.00
6/18	scotch	14.19
	laundry	2.00
	dinner	$41.00
	cig, candle	3.32
6/19	turquoise	35.00
	watch band	20.00
20	cards	2.00
	earrings + cards	11.00
21.	Toothpaste etc	5.00
24.	cig, pot chips	2.74

~~June 28~~

Jun 27	fossil dino	30.00
	back pack	10.00
30	poster cards	2.53
	lunch	7.44
	laundry	2.45
	snack	14.85
July 2	cards, liq, stam	10
	gas	23.60
	pin, POT	28

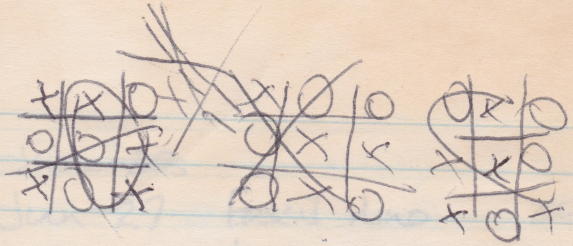



28